

294-2006

CERTIFIED COPY OF ORDER

STATE OF MISSOURI }
County of Boone } ea.

June Session of the April Adjourned Term

Term. 20 06

In the County Commission of said county, on the

28th

day of June

20 06

the following, among other proceedings, were had, viz:

Now on this day the County Commission of the County of Boone does hereby approve the request by Thomas Griffin on behalf of Verizon Wireless for a transmission facility including a 138' tower on 25.6 acres located at 6200 E Gilmore Ln., Ashland.

Done this 28th day of June 2006.

ATTEST:

Wendy S. Noren
Wendy S. Noren
Clerk of the County Commission

Keith Schnarre
Keith Schnarre
Presiding Commissioner

Karen M. Miller
Karen M. Miller
District I Commissioner

Skip Elkin
Skip Elkin
District II Commissioner

CERTIFIED COPY OF ORDER

STATE OF MISSOURI }
County of Boone } ea.

June Session of the April Adjourned Term

Term. 20 06

In the County Commission of said county, on the 28th day of June 20 06

the following, among other proceedings, were had, viz:

Now on this day the County Commission of the County of Boone does hereby approve the request by Harold and Clara Sontag on behalf of Verizon Wireless for a transmission facility including a 180' tower on 17 acres located at 8270 W Sugar Creek Rd., Columbia.

Done this 28th day of June 2006.

ATTEST:

Wendy S. Noren
Wendy S. Noren
Clerk of the County Commission

Keith Schnarre
Keith Schnarre
Presiding Commissioner

Karen M. Miller
Karen M. Miller
District I Commissioner

Skip Elkin
Skip Elkin
District II Commissioner

CERTIFIED COPY OF ORDER

256 -2006

STATE OF MISSOURI }
County of Boone } ea.

June Session of the April Adjourned Term

Term. 20 06

In the County Commission of said county, on the 28th day of June 20 06

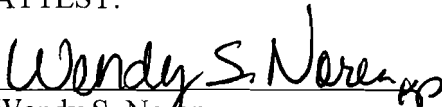
the following, among other proceedings, were had, viz:

Now on this day the County Commission of the County of Boone does hereby receive and accept the following plats and authorize the Presiding Commissioner to sign said plats:


- Street Estates Plats 1. S12-T49N-R13W. A-R. Blue Acres, Inc., owner. Neal R. Slattery, surveyor.
- Little Horse Acres Plat 2. S34-T50N-R12W. A-2. Kristina Metcalf, owner. Michael L. Klassing, surveyor.
- Tobacco Ridge Plat 2. S26-T48N-R14W. A-2. Henry and Lee Raye Lamm, owners. Ronald G. Lueck, surveyor


Done this 28th day of June 2006.

ATTEST:


Wendy S. Noren
Clerk of the County Commission


Keith Schnarre
Presiding Commissioner


Karen M. Miller
District I Commissioner


Skip Elkin
District II Commissioner

CERTIFIED COPY OF ORDER

257-2006

STATE OF MISSOURI }
County of Boone } ea.

June Session of the April Adjourned Term

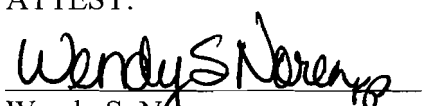
Term. 20 06


In the County Commission of said county, on the 28th day of June 20 06
the following, among other proceedings, were had, viz:


Now on this day the County Commission of the County of Boone does hereby accept the judgment and order establishing the Broadway-Fairview Transportation Development District.

Done this 28th day of June 2006.


Keith Schnarre
Presiding Commissioner

ATTEST:

Wendy S. Noren
Clerk of the County Commission


Karen M. Miller
District I Commissioner


Skip Elkin
District II Commissioner